


Tract 2

Description of 0.8684 acres

Situated in Section 36, Town 5, Range 12, Carthage Township, Athens County, Ohio and being more particularly described as follows;

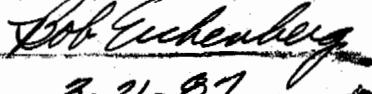
Commencing at a stone on the northeast corner of said Section 36; thence along the east line of the section S 6°17'25" W 1781.29 feet to a railroad spike in the center of County Road 24; thence along the center of said road N 87°48'30" W 415.92 feet to a railroad spike found; thence S 88°49'00" W 55.17 feet; thence continuing S 88°49'00" W 210.00 feet to a railroad spike found; thence leaving the road N 7°03'31" E 210.00 feet to an iron pin found at the point of beginning of the tract herein described; thence continuing N 7°03'31" E 209.45 feet to an iron pin set; thence N 88°49'00" E 154.97 feet to an iron pin set; thence S 8°03'38" E 208.79 feet to an iron pin found; thence S 88°49'00" W 210.00 feet to the point of beginning containing 0.8684 acres.

Prior deed reference, Vol. 367, Page 217 Athens County Deed Records.

  
GREGORY K. WRIGHT  
Registered Surveyor S-6535

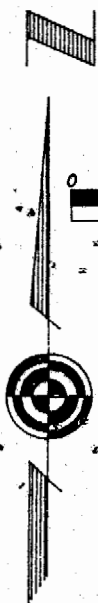
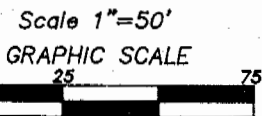
No RPC

Description checked for  
Mathematical Accuracy  
ATHENS COUNTY  
ENGINEER'S OFFICE

BY:   
DATE: 3-21-87

14

Charles & Gladys Young  
367-217



Tract 2  
37,827 sq. ft.  
0.8684 Acres

N 88°49'00" E  
210.00'

Tract 1  
43,644 sq. ft.  
1.0019 Acres

Tract 3  
5,733 sq. ft.  
0.1316 Acres

Gary & Debra Jarvis  
331-659

Harry & Shirley Kennedy  
290-506

County Road  
24


210.00'  
S 88°49'00" W

55.17'  
S 88°49'00" W

County Road  
24

Plat of Survey of 3 Tracts  
Situated in Section 36, Town 5, Range 12  
Carthage Township, Athens County, Ohio  
Surveyed 3-11-89 for:

Paul Cunningham  
by:

  
Registered Surveyor S-6535

