

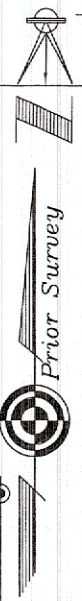
C. TIM NEWMAN

Professional Surveyor

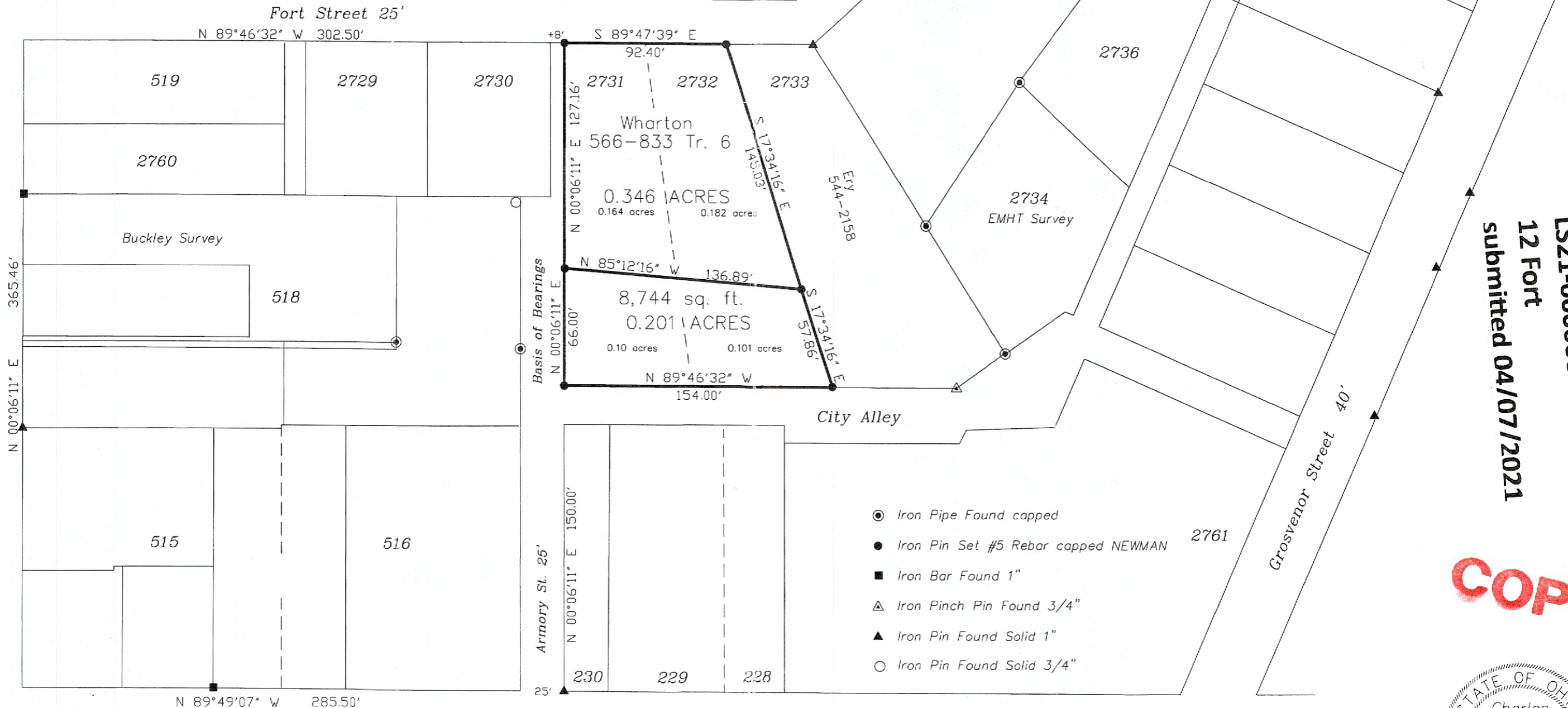
66 Elmwood Place
Athens, Ohio 45701

740-594-1884
FAX 740-594-9413

Plat of Survey of 0.346 Acres and 0.201 Acres.
Situat Ohio Company Purchase, Town 9, Range 14, Section 10,
Athens Township, Athens County, City of Athens, Ohio.
Being all of Lots 2731 and 2732 of Alderman Heights revised plat Envelope 284-B.
Being deeded to John A. Wharton and S. Joyce Wharton,
Official Record Book 566, pages 833-842, Tract Six.
A028150007300 (Lot 2731) and A028150007200 (Lot 2732)
Surveyed to divide Fort St. house site from alley parking lot.




North Congress Street 66'



LS21-000006
12 Fort
submitted 04/07/2021

COPY



(IN FEET)
1 inch = 60 ft.

Description Checked for
Mathematical Accuracy
Athens County
ENGINEER'S OFFICE
BY: *Barbara Williams*
DATE: *4/5/21*

Carpenter

Charles T. Newman
Charles T. Newman
4/2/2021