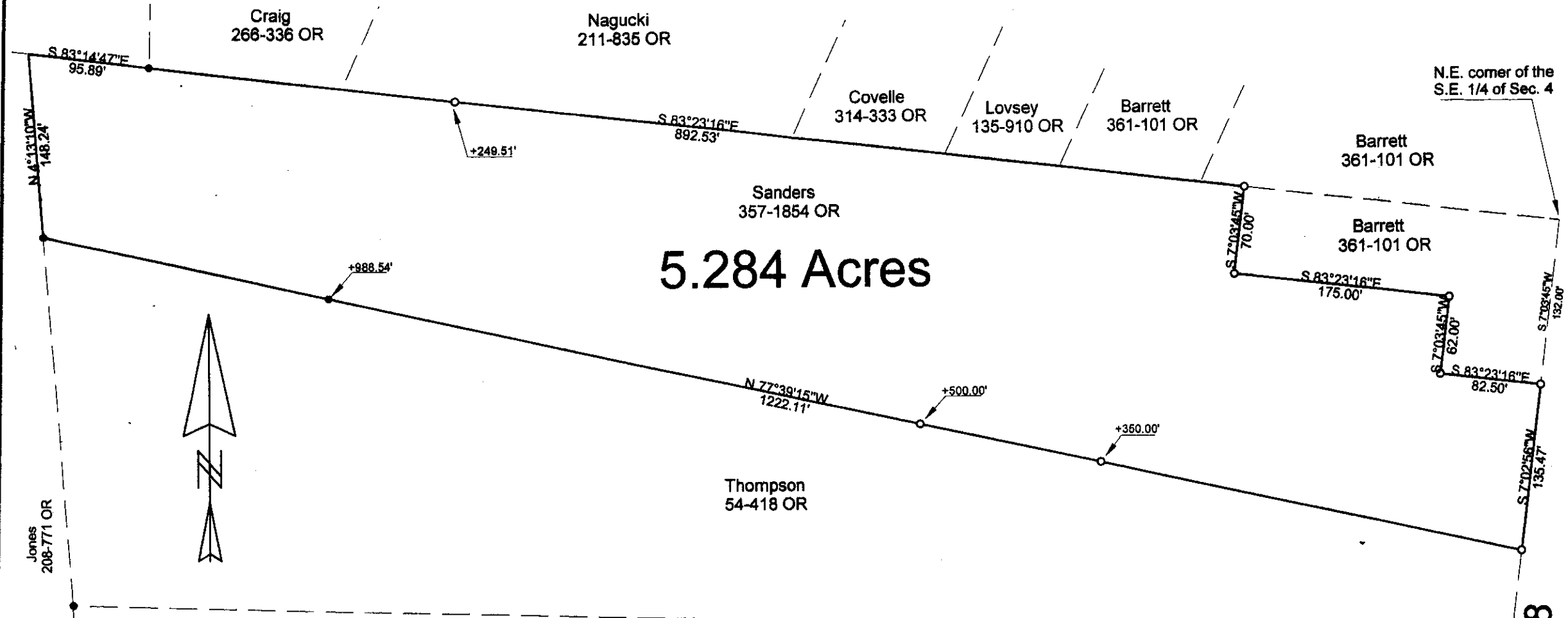
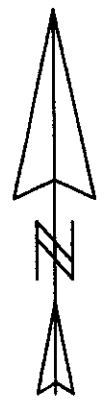


HIGHLAND SURVEYING Ltd.

Registered Professional Land Surveyor


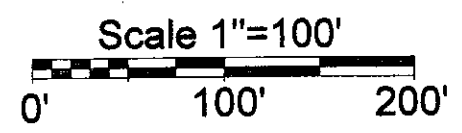


5.284 Acres



- o = Iron Pin Set
- = Iron Pin Found

Description Checked for  
Mathematical Accuracy  
Athens County  
ENGINEER'S OFFICE  
BY: S. Blaus  
DATE: 2-4-08



PLAT OF SURVEY OF A 5.284 Ac. TRACT  
 SUBDIVISION —  
 TOWNSHIP TRIMBLE SECTION 4 TOWN 11 RANGE 14

CORPORATION — COUNTY ATHENS STATE OHIO  
 SCALE 1" = 100' DATE JAN, 2008

Kenneth E. Highland  
 80 Fayette St.  
 Nelsonville, Ohio 45764  
 740-753-1264  
 Kenneth E. Highland S-7581