

**DESCRIPTION  
FOR  
FAITH HARVEST CHURCH  
(0.841 ACRES)**


Situated in the Village of Coolville, Township of Troy, County of Athens, State of Ohio, and being a part of Fraction 32 in Section 27, Town 5, Range 11, and being more fully described as follows:

Commencing at an iron pipe (found) at the southwest corner of Fractional Section 32 in Section 27, Town 5, Range 11, thence; NORTH, a distance of 2944.91 feet with the line of fractions #32 and #33; thence EAST, a distance of 408.66 feet to a point in Coolville Cemetery Road, and said point being the POINT OF BEGINNING; thence S 77°20' E, a distance of 119.23 feet to a point in Coolville Cemetery Road; thence S 10°55'10" W, a distance of 614.13 feet to an iron pin (set); thence NORTH, a distance of 629.14 feet to the POINT OF BEGINNING; said described tract containing 0.841 Acres, more or less.

Subject to all leases, right-of-ways, and easements of record.

Survey and description by Darrell R. Boice, Professional Surveyor No. 6709 by a survey dated March 27, 1998. (Bearings Referenced: Survey by R. V. Schultheis, plat revision dated May 23, 1977.)

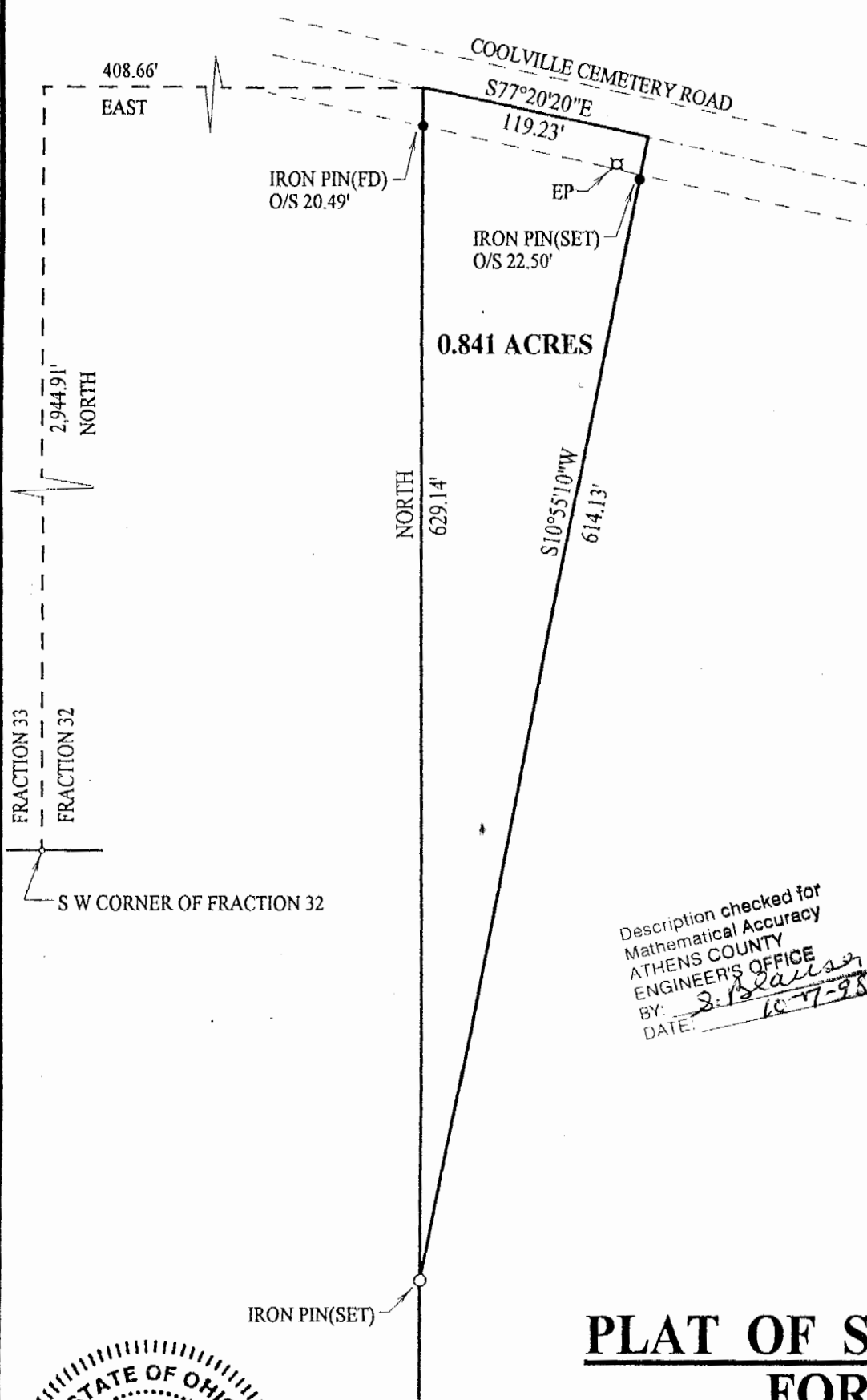
Prior deed referenced: Volume 362 Page 207, Volume 354 Page 299



Description checked for  
Mathematical Accuracy  
ATHENS COUNTY  
ENGINEER'S OFFICE  
BY: S. Blause  
DATE: 10-7-98

46

NOTE- BEARING REFERENCE:  
SURVEY BY R. V. SCHULTHEIS  
PLAT REVISION DATED 5/23/77




Description checked for  
Mathematical Accuracy  
ATHENS COUNTY  
ENGINEER'S OFFICE  
BY: D. Blaise  
DATE: 10-17-98

# PLAT OF SURVEY FOR FAITH HARVEST CHURCH

BEING A PART OF FRAC. 32, TWN 5, RANGE 11  
VILLAGE OF COOLVILLE  
TROY TOWNSHIP  
ATHENS COUNTY, OHIO

SCALE 1" = 80'

MARCH 27, 1998



DARRELL R. BOICE PS #6709  
ELIZABETH, WV  
PH. 474-3654

101

TROY #27