

PROFESSIONAL SURVEYOR  
WEST VIRGINIA #631, OHIO #6850  
J. EDWARD HUFFMAN

2600 Newbanks Rd.  
Parkersburg, West Virginia  
USA 26101  
304-485-4707  
304-485-1540  
ehuffman@wirefire.com

April 28, 2000

DESCRIPTION 5.164 ACRE TRACT OF LAND STATE OF OHIO, COUNTY OF ATHENS,  
TOWNSHIP OF TROY, SECTION 7, TOWN 5 NORTH, RANGE 11 WEST.

BEGINNING AT A POINT THE CORNER TO HAROLD W. AND SANDRA J. SYCKS, OR 287,  
PAGE 588, SAID POINT S 80 30 16 W 1066.601 FEET FROM THE SOUTH EAST CORNER OF THE  
WEST ONE HALF OF THE NORTH WEST QUARTER OF SECTION, THENCE

S 81 06 22 E 595.019 FEET TO A POINT IN THE HOCKING RIVER PASSING #5 REBAR AT 93.549,  
308.549, AND 523.549 FEET WITH SAID RIVER, THENCE


S 14 15 46 E 350.022 FEET TO A POINT CORNER TO BERTHA LEE SIMMONS, OR217, PAGE 910,  
LEAVING SAID RIVER, THENCE


N 81 12 18 W 800.00 FEET TO A POINT IN DEVOL RUN PASSING #5 REBAR AT 59.639, 109.639,  
454.603, 904.603 FEET WITH SAID RUN, THENCE

N 20 39 44 E 330.144 FEET TO POINT OF BEGINNING.

BEING 5.164 ACRE OF THE LAND OF JACK T. AND TERESA L. FOUGHT, VOL. 142, PAGE 694  
RECORDS OF THE ATHENS COUNTY RECORDER. SURVEY AND DESCRIPTION BY J.  
EDWARD HUFFMAN OHIO PS #6850 AND AS SHOWN ON PLAT JEH 200426 A PART OF THIS  
RECORD. ORIENTATION MAGNETIC 1992 SURVEY.

Sincerely,

  
J. EDWARD HUFFMAN

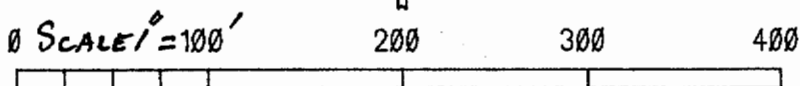
Description checked for  
Mathematical Accuracy  
ATHENS COUNTY  
ENGINEER'S OFFICE  
BY:   
DATE: 5-11-00

Troy # 7

000019

STATE OF OHIO, COUNTY OF ATHENS  
 TOWNSHIP OF TROY, SECTION 7, T5N  
 R 11 W LAND OF JALK T. AND  
 TERESA L. FOUGHT V 142, P 694

SURVEY BY J. EDWARD HUFFMAN  
 OHIO PS # 6850 PH 304. 985-4707



X = POINT  
 O = EXISTING #5 REBAR

Description checked for  
 Mathematical Accuracy  
 ATHENS COUNTY  
 ENGINEERS OFFICE

BY: K. [Signature]  
 DATE: 5-11-02

HAROLD W. & SANDRA J. SYKES  
 287 P 588 OR

N 80°30'16" W  
 1066.601' 471

THE SOUTH EAST CORNER  
 OF THE WEST ONE-HALF  
 OF THE NORTH WEST QUARTER  
 OF SECTION

JALK T. & TERESA L. FOUGHT  
 338.144' V 142 P 694  
 N 20°39'44" E

WATER DEVOL RUN

93.549' 473  
 S 81°06'22" E 595.019'  
 388.549' 474

5.164 ACRE

523.549' 472 470



TROY ROAD TR 161

HOCKING RIVER  
 S 14°15'46" E  
 350.022'

BERTHA LEE SIMMONS  
 217 P 910 OR  
 454.603' 426  
 1000.000 W 81°12'18" N

109.639' 484  
 109.639' 416

000020

PLAT JEH 200426