

HIGHLAND SURVEYING  
80 FAYETTE STREET  
NELSONVILLE OHIO 45764  
614-753-1264

Tract P

Description of a 7.655 Acre Tract

Situated in Section 20, Waterloo Township, Town 11, Range 15, County of Athens, State of Ohio and being part of a 106.01 acre tract as described in Vol. 376, Page 29 of the deed records of Athens County and being more particularly described as follows:

Commencing at the northeast corner of fraction 25,  
Thence along grantors east line South 2°48'00"East 603.40 feet to an iron pin set at the point of beginning of this tract

Thence continuing along said line South 2°48'00"East 438.24 feet to an iron pin set


Thence South 74°01'27"West 886.65 feet to a point in the center of TR-24 (passing an iron pin set at 862.97 feet )

Thence along said road North 16°44'59"West 290.83 feet

Thence leaving said road North 66°12'41"East 999.75 feet (passing an iron pin at 10.27 feet ) to the point of beginning and containing 7.655 acres


Subject to all Easements and Rights of Way of record

Bearings are to an assumed meridian and are for angular determination only

  
Kenneth E. Highland S-7581

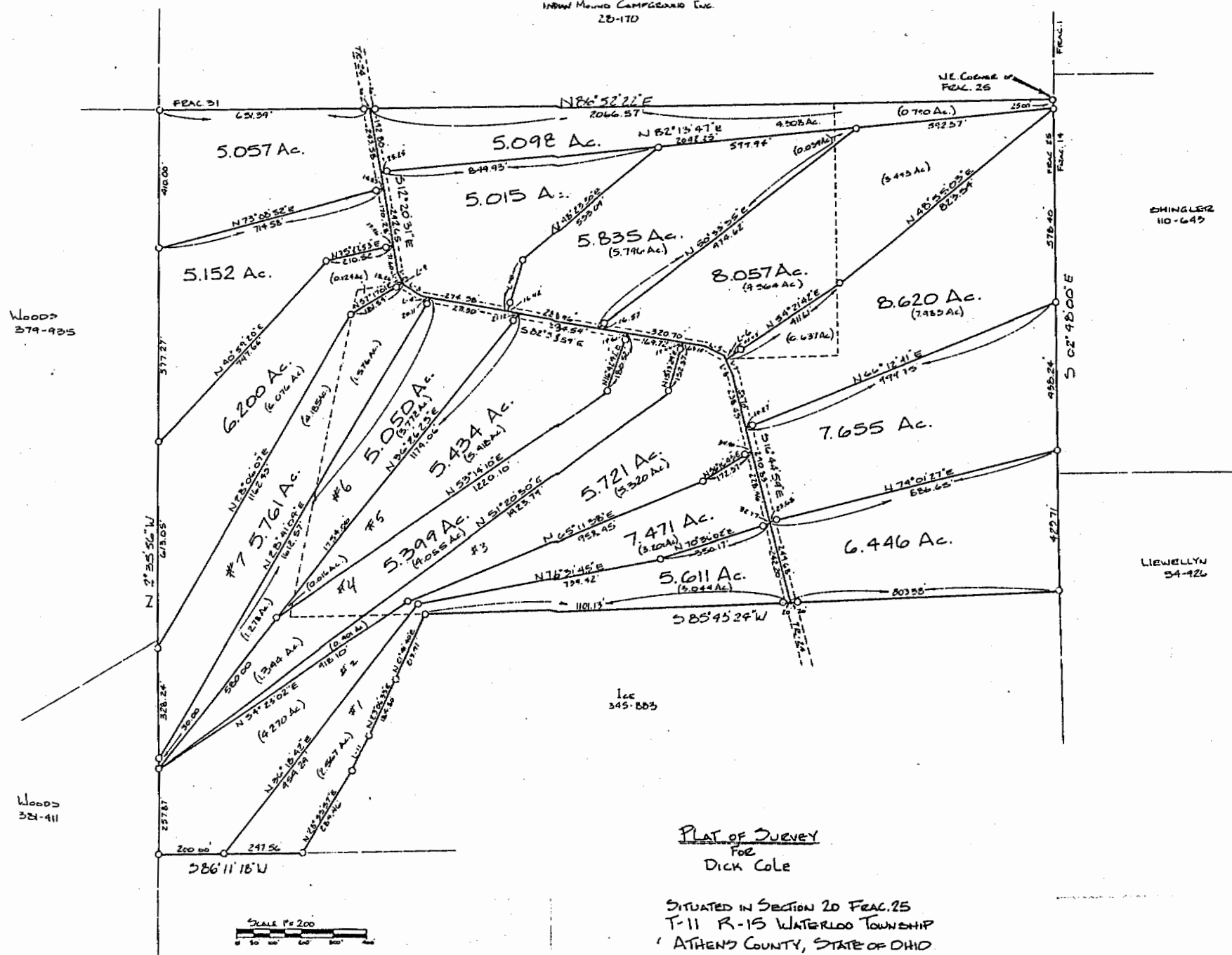


5/3/95



Plot # 20

72



WOODS  
379-935

WOODS  
321-411

SHINGLER  
110-643

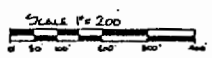
LIEWELLYN  
54-426

Ice  
345-883

PLAT OF SURVEY  
FOR  
DICK COLE

SITUATED IN SECTION 20 FRAC. 25  
T-11 R-15 WATERLOO TOWNSHIP  
ATHENS COUNTY, STATE OF OHIO

*Kenneth E. Highland*  
KENNETH E. HIGHLAND 57581



0-1200 PVI Set	L-6 N27°45'24\"U 20.60
L-1 S27°07'41\"E 40.96	L-7 N27°45'24\"U 42.96
L-2 N27°07'41\"W 45.62	L-8 S27°45'24\"E 63.65
L-3 N60°24'32\"W 56.62	L-9 S27°07'41\"E 46.6
L-4 S82°55'59\"E 37.53	L-10 S14°26'46\"W 154.19
L-5 S67°07'15\"E 61.20	L-11 N25°21'06\"E 120.12

74