

HIGHLAND SURVEYING
80 FAYETTE STREET
NELSONVILLE OHIO 45764
614-753-1264

Water 100 # 8

Description of a 0.111 Acre Tract

Situate in Section 8, T-11, R-15, Waterloo Township, Athens County, State of Ohio and being a part of a 1.00 acre tract as described in Volume 82, Page 302 of the Official Records of Athens County and being more particularly described as follows:

Beginning at an iron pin set on grantors east line that bears South 85°31'24"East, 183.22 feet and South 9°10'01"West, 117.52 feet from a stone found at the northwest corner of the northeast quarter of section 8,


THENCE continuing along grantors east line South 9°10'01"West, 173.65 feet to a point in the center of TR-27(passing an iron pin found at 153.65 feet),


THENCE along the center of said road North 58°36'00"West, 60.35 feet to a point,

THENCE North 29°29'25"East, 160.83 feet to the point of beginning (passing an iron pin set at 21.36 feet) and containing 0.111 acres.

Subject to all Easements and Rights of Way of Record

Bearings used are to an assumed meridian and are for angular determination only


Kenneth E. Highland S-7581

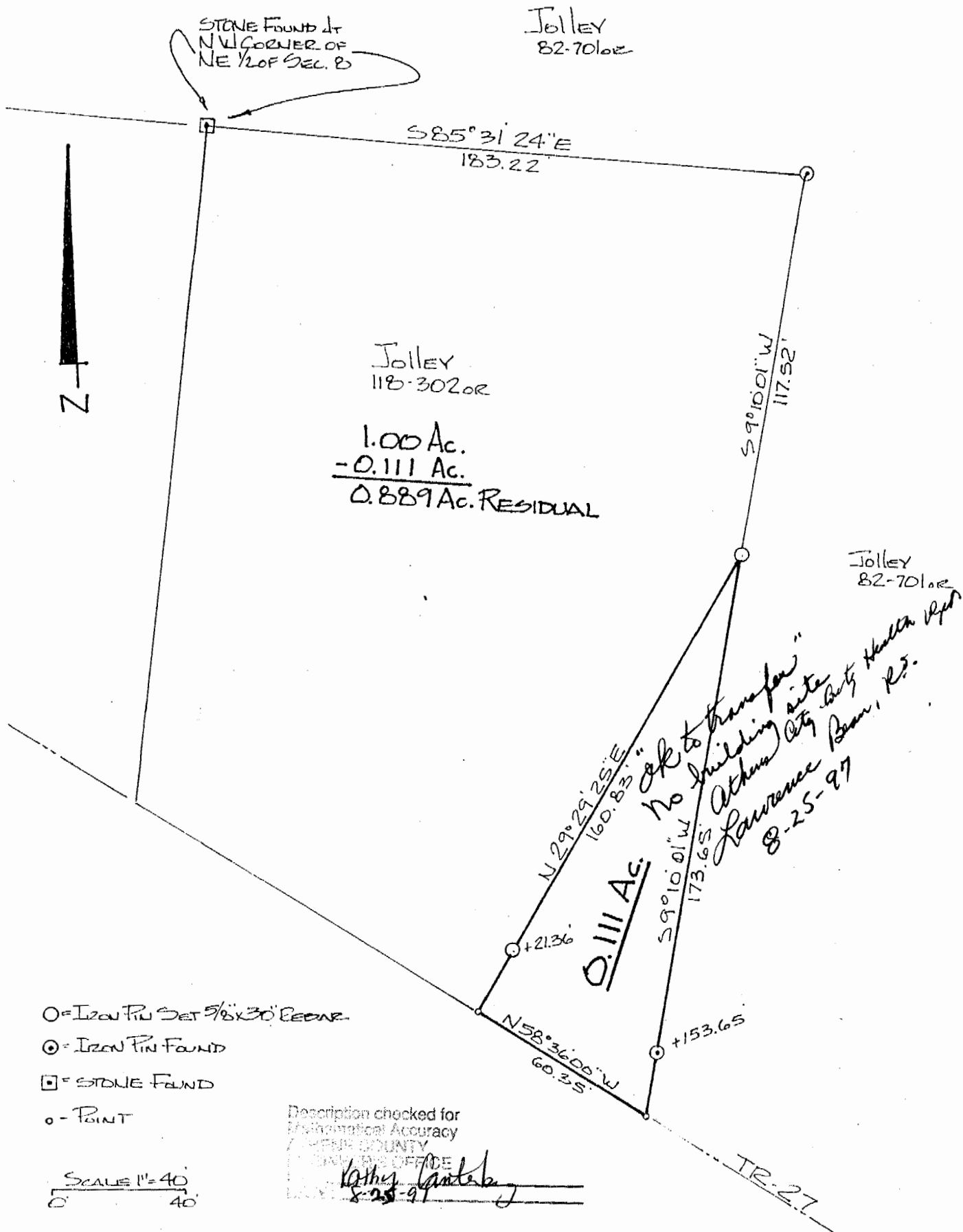


Description checked for
Mathematical Accuracy
ATHENS COUNTY
ENGINEER'S OFFICE
BY: Kathy Canterbury
DATE: 8-28-95

81

HIGHLAND SURVEYING

REGISTERED PROFESSIONAL LAND SURVEYOR



PLAT of SURVEY OF A 0.111 AC. TRACT
SURVEYED for GREG JOLLEY

SUBDIVISION _____
TOWNSHIP WATERLOO SECTION 8 TOWN 11 RANGE 15
CORPORATION _____ COUNTY ATHENS STATE OHIO
SCALE 1" = 40' DATE JULY 1997

NOTE: THIS IS A TRANSFER BETWEEN ADJOINING OWNERS.

KENNETH E. HIGHLAND
80 FAYETTE STREET
NELSONVILLE, OHIO 45764
614-753-1264

Kenneth E. Highland
Kenneth E. Highland S-7581



82