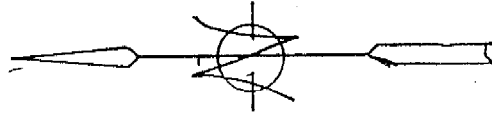


DETAIL "A" N.T.S. WAT #9



SCALE: 1=150
● = IRON PIN FD
○ = IRON PIN SET

PK. NAIL FOUND WITH CENTERLINE OF TWP RD #71 S.R. 56 INTERSECTION OF TWP RD #71

IRON PIN FD. (BENT)

5. R. 56

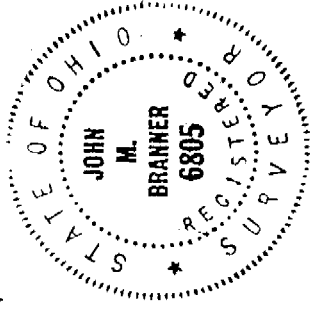
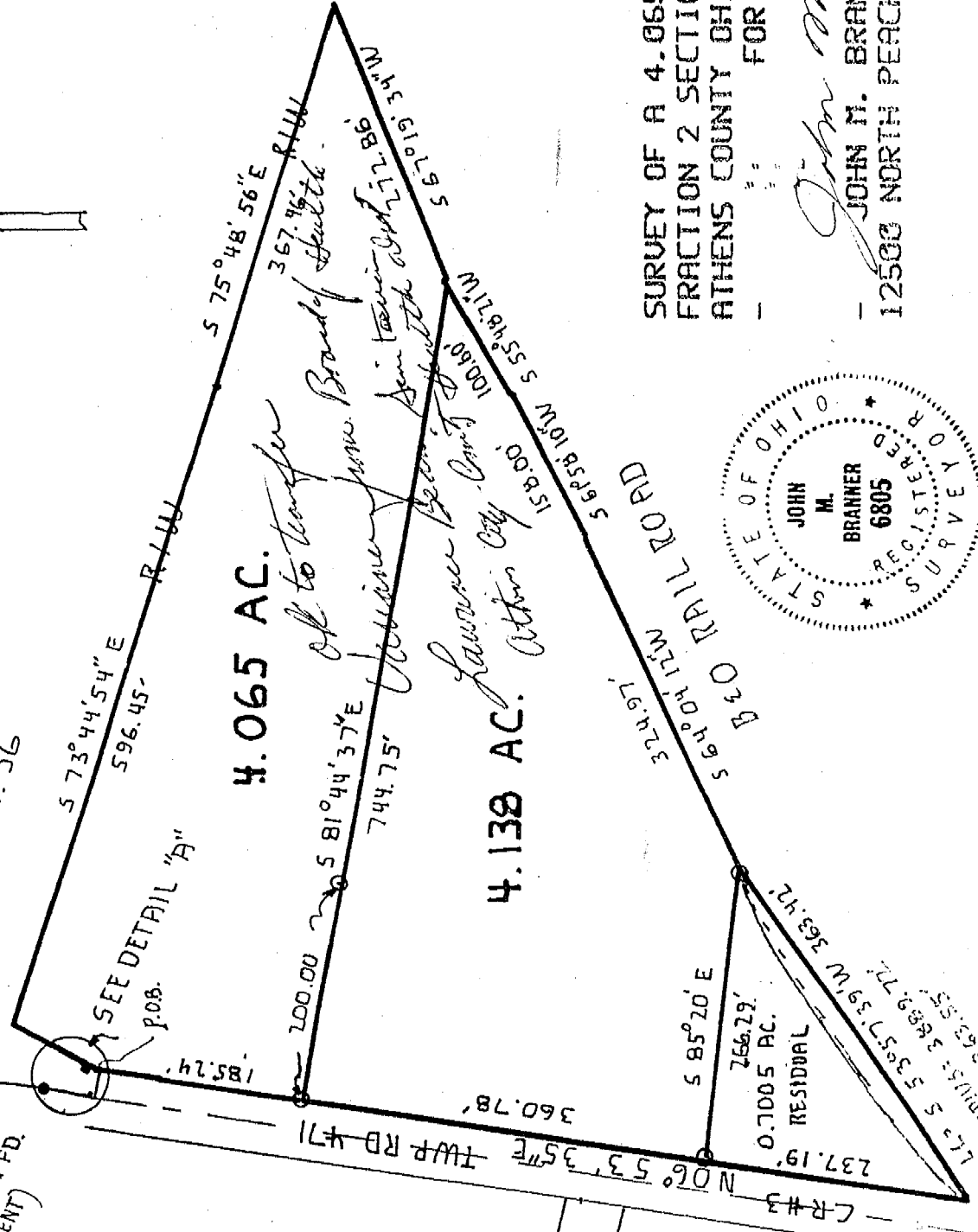
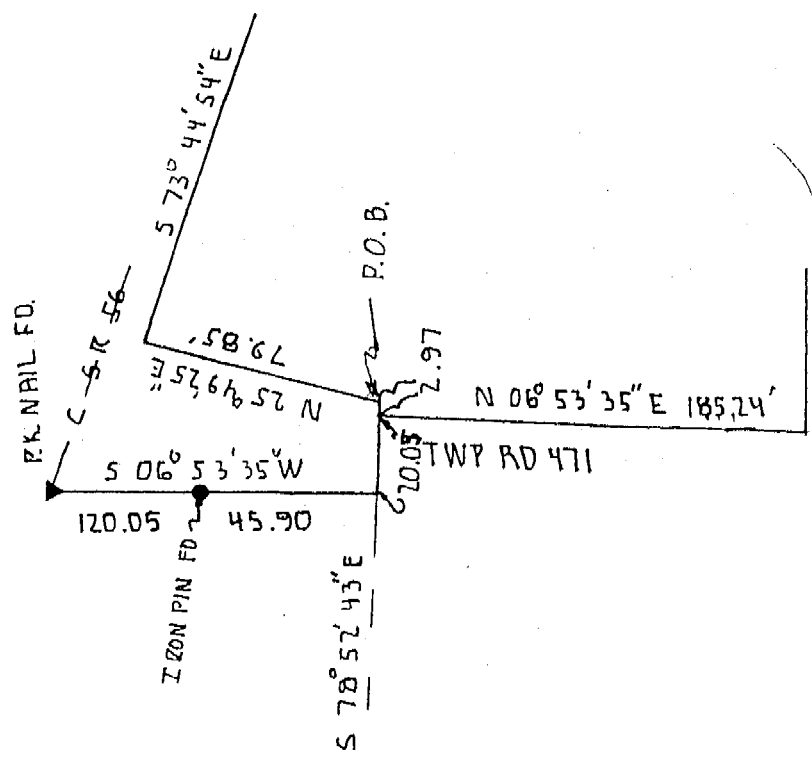
SEE DETAIL "A"

4.065 AC.

Ok to transfer Bound of South
William James Lawrence
Lawrence Peckinpaugh
Attorney City Athens

4.138 AC.

RESIDUAL
0.7005 AC.



SURVEY OF A 4.065 ACRE TRACT AND A 4.138 ACRE TRACT IN FRACTION 2 SECTION 9 TOWN 11 RANGE 15 WATERLOO TOWNSHIP ATHENS COUNTY OHIO SURVEYED JUNE 1987 FOR WILLIAM AND JANE BURKHART

John M. Branner

JOHN M. BRANNER REGISTERED LAND SURVEYOR 6805
12500 NORTH PEACH RIDGE ROAD ATHENS OHIO 592-5778

CR. 3

51