

DESCRIPTION - 0.517 ACRES  
PART OF RUTH C. WEST PROPERTY  
VOLUME 234, PAGE 543

Situated in the Township of York, County of Athens, State of Ohio and being a part of Section 36, Town 12, Range 15, more particularly described as follows:

Commencing at an iron pin found in the east line of Section 36, said iron pin being north 283.70 feet (by deed) from a stone in the center of the old Hocking Canal tow path; thence south 59°00' west 910.0 feet to an iron pin at the southwest corner of the John M. and Jane W. Pidcock 0.086 acre tract recorded in Volume 307, Page 57, Athens County Recorders Office; said iron pin being the true place of beginning for the tract of land herein described; thence north 31°00' west, along the west line of the Pidcock tract, 375.50 feet to an iron pin at the northwest corner of said tract; thence south 59°00' west 60.0 feet to a point; thence south 31°00' east 375.50 feet to a point; thence north 59°00' east 60.0 feet to the place of beginning and containing 0.517 acres.


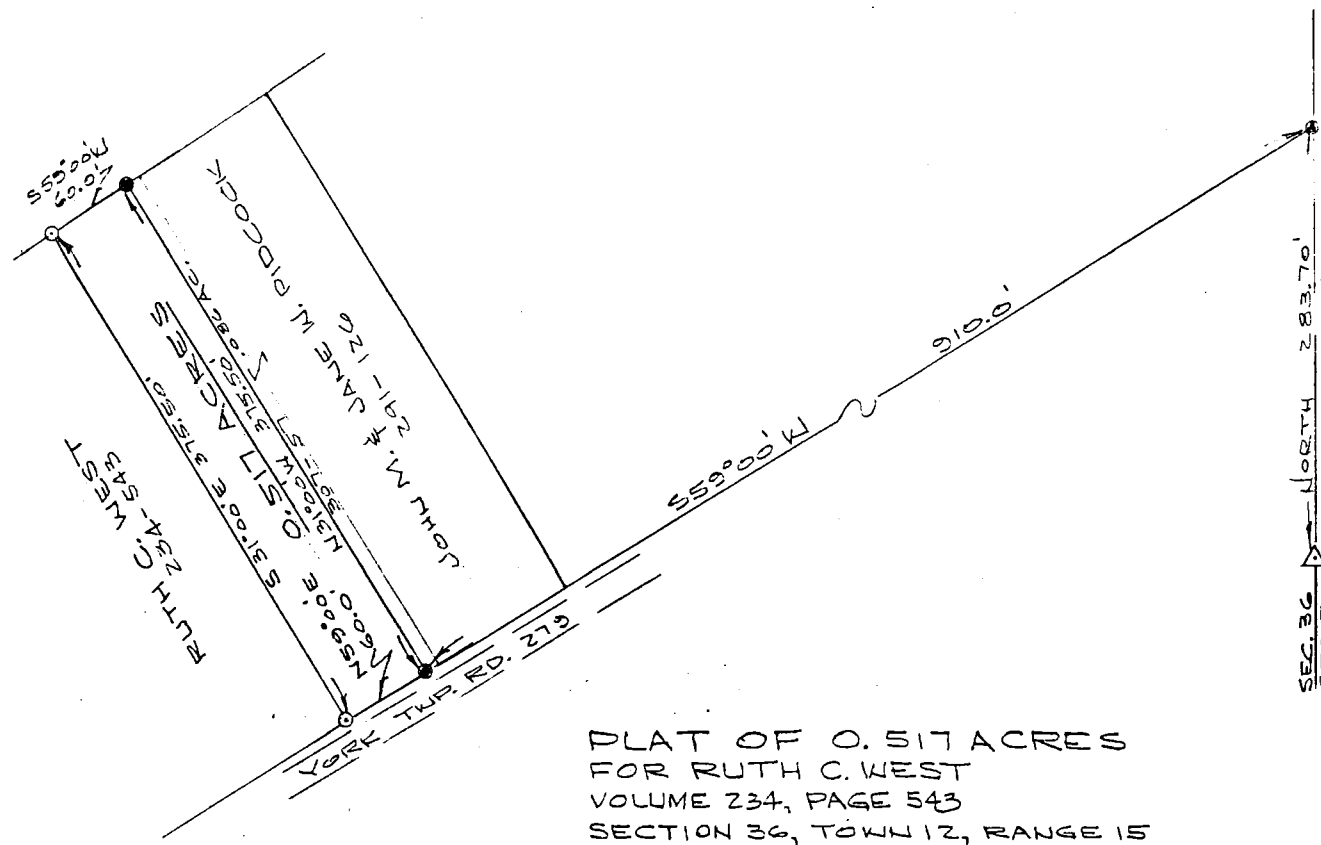

Subject to all legal rights of way and easements of record.

This description was prepared from deed descriptions and previous survey of adjoining property.

William M. Watkins  
Registered Surveyor No. 5-5216

... for  
Mathematical Accuracy  
ATHENS COUNTY  
ENCL. ...  
BY: Bob Eichenberg  
DATE: 4/15/05

22



PLAT OF 0.517 ACRES  
 FOR RUTH C. WEST  
 VOLUME 234, PAGE 543  
 SECTION 36, TOWN 12, RANGE 15  
 YORK TWP, ATHENS CO, OHIO

SCALE: 1" = 100' Nov. 1, 1985

I HEREBY CERTIFY THAT THIS PLAT WAS  
 PREPARED FROM DEED DESCRIPTIONS  
 AND PREVIOUS SURVEY OF ADJACENT  
 PROPERTY.

*Williams M. Watkins*  
 REGISTERED SURVEYOR NO. S-5216