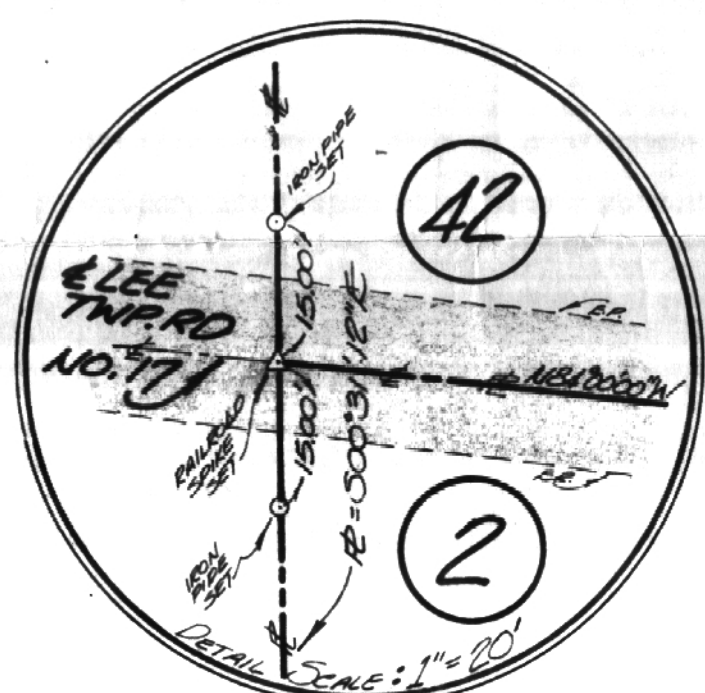




OWNER OF LAND COMPRISING TRACTS 1 THROUGH 42:  
**JACK CLAXTON (TR. 2, 3, 7B)**


**GROSS AREA:**  
 229.5162 Ac. (Survey)  
 (214.24 Ac. Deed)



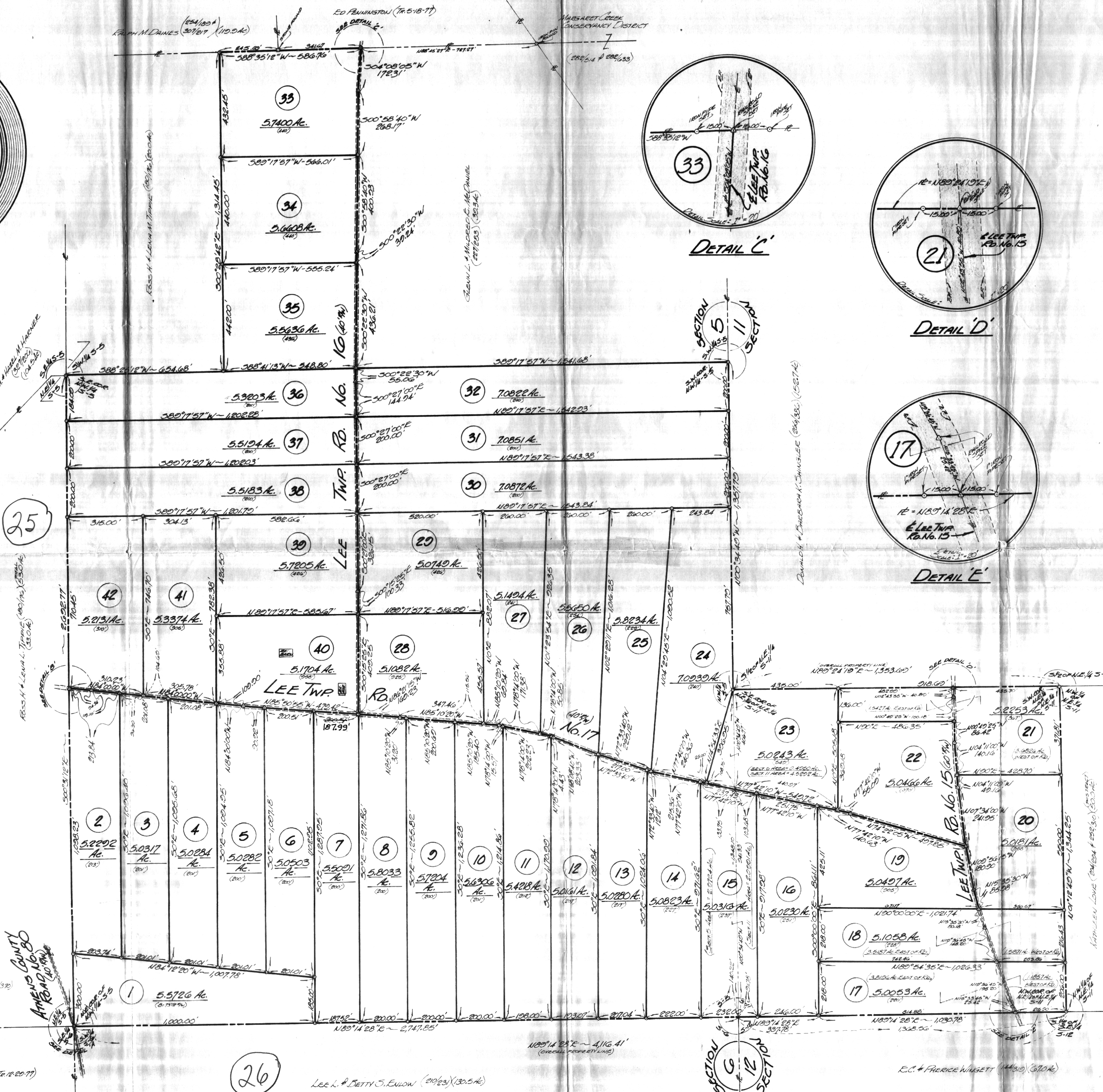
DETAIL A



DETAIL B




DETAIL C




SCALE:  
 1" = 200'

**LEGEND**


- △ RAILROAD SPIKE SET
- IRON PIPE SET




DETAIL D



DETAIL E



DETAIL F



**ATH. CO. ENGINEERS' OFFICE COPY**  
**PLAT OF SURVEY**  
 OF A 229.5162 ACREE TRACT CONTAINING IN SECTIONS 5-11 - TOWNSHIP 14 N - RANGE 10 W - LEE TOWNSHIP - ATHENS CO. - OHIO U.S.A.  
 JACK CLAXTON  
 700 Box 16, 729 Athens, Ohio 45701  
 GERALD W. BAYHA, P.E.  
 REGISTERED PROFESSIONAL SURVEYOR No. 5-6130  
 1450 N. 5th St., Box 16, 204 Athens, Ohio 45701 (614) 592-4328

28